



**DEVIL'S LAKE
TO
HELL & BACK
ADVENTURE RIDE**
Manitou Beach
Michigan
Version January 2012
127.15 Miles
70% Gravel
30% Paved Road

Warning!

Use of this guide is at
your own risk.

There are hazards and other
items not listed and they will
be encountered by you.

This course contains public
roads, highways and trails.

Conditions of these are
beyond the control of those
that developed this guide.

You are responsible for your
actions and your compliance
with any applicable laws.

**By using this guide you agree
to not hold the developers
liable for any type of
misfortune you experience.
If you do not agree, dispose
of this guide immediately.**

LEGEND

PR.....Paved Road

GV.....Gravel Road

DT.....Dirt Road

NOTE

On Any Intersection Pictograph,
Always Enter From The
Bottom Vertical Line.

00.00 START
Turn Left Onto
Devil's Lake Hwy
From Paved Exit
Of Public Access

33.15 Miles To First Gas
56.14 To 2nd Gas
110.31 to Last Gas

0.95 PR 1
Stop At
Manitou

2.18 PR 2
Round Lake Hwy
Left At
Flashing Light

5.38 PR 3
Stop At
US 223

5.63 PR 4
Round Lake Hwy

6.03 GV 5
Morley

7.04 GV 6
Parker

8.07 GV 7
Stop At
Vischer

8.56 GV 8
Marr

9.05 GV 9
Stop At
Prospect Hill

10.14 GV 10
Grassy Lake
(Natural Beauty Road)

11.45 GV 11
Stop At
Brix

12.30 PR 12
Stop At
US 12

Reset 1
12.3 Miles - 114.85 Miles To Go

0.45 PR 13
Brooklyn Rd

2.00 GV 14
Daugherty

2.38 PR 15
Stop At
M 50

3.00 PR 16
Stop At
Monroe Pike

4.41 PR 17
Stop At
Wamplers Lake
(M 24)

5.84 PR 18
Antcliff

7.09 PR 19
Stop At
Case

7.83 GV 20
Wolf Lake

9.53 GV 21
Left On Palmer
Stop At Wolf Lake
Stay On Wolf Lake

10.07 PR 22
Stop At
Austin
Wolf Lake
Becomes PR

Reset 2
23 Miles - 104.15 Miles To Go

0.35 PR 23
Stop At
Sharon Valley

2.88 PR 24
Orban

3.37 GV 25
Burtch

4.61 PR 26
Stop At
Phal
Burtch
Becomes PR

7.07 PR 27
Stop At
South St
Burtch
Becomes Lake St

7.17 PR 28
Stop At
Michigan

7.64 PR 29
Traffic Light
At Union
Union Becomes
Mt. Hope At 7.85

10.15 Stop At 30
GAS
On Left

Reset 3
33.15 - 94 Miles To Go
22.99 Miles To Next Gas
77.16 Miles To Last Gas

00.00 Reset At 31
North Exit
Of Gas
Turn Left
Onto Mt. Hope

0.92 GV 31
Katz

1.66 GV 32
Stop At
Glenn

2.90 GV 33
Stop At
Maute

4.72 GV 34
Stop At
Clear Lake
Maute Becomes
Green Rd

5.85 GV 45
Boyce

00.10 PR 55
Church

0.54 GV 63
Tiplady

6.03 GV 35
Stop At
Loveland

7.45 GV 46
Stop At
M 52

00.53 PR 56
Unadilla

2.51 GV 64
Stop At
Toma

6.31 GV 36
Stay On
Loveland

9.00 GV 47
Stop At
Roepke

1.12 PR 57
Doyle

5.00 PR 65
Stop At
Territorial

6.51 GV 37
McClure
Turn Right
Onto McClure

10.72 PR 48
Stop At
Williamsville

4.16 Doyle 58
Becomes GV
USE CAUTION!
Patterson Lake Rd

5.22 GV 66
Brand

7.84 Restroom 38
On Right
DNR
Station
On Left

11.04 GV 49
Ropke

5.34 GV 59
Stop At
Kelly

5.80 GV 67
Turn Right
Onto Quigley

8.90 GV 39
Stop At
Bush

12.17 PR 50
Stop At
Doyle

6.22 PR 60
Stop At
Patterson Lake
(D 32)

6.54 GV 68
Stop At
Dexter Town Hall

9.55 PR 40
Stop At
Waterloo

12.33 PR 51
Doyle
Becomes
Unadilla



7.48 GV 69
Stop At
Madden

Reset 4

42.7 Miles - 84.45 Miles To Go

1.24 GV 41
Cassidy

12.86 PR 52
Church

6.38 WELCOME 61
TO HELL
Dam Site Inn

8.49 GV 70
Stop At
Colby

4.46 GV 42
Stop At
Roe & Cassidy
Stay On
Cassidy

13.31 PR 53
Stop At
Main
(Hwy 106)

Reset 6

62.52 Miles - 64.63 Miles To Go

4.55 GV 43
Stay On
Cassidy

13.44 Stop At 54
GAS
On Right

00.00 Reset At
East Exit
Of Parking Lot
For Dam Site Inn
Turn Right
Onto
Patterson Lake
(D 32)

8.72 GV 71
Donner

5.35 GV 44
Stop At
Beeman

00.00 Reset At
West Exit
Of Gas And
Reverse Course

0.10 GV 62
Silver Hill

9.54 GV 72
Stop At
Island Lake

9.77 GV 73
Waterloo

12.55 GV 74
Stop At
Werkner


13.44 PR 75
Stop At
M 52



5.49 GV 86
Stop At
Sylvan



4.12 GV 98
Noggles



3.05 PR 109
Stop At
M 50



Reset 7

75.96 Miles - 51.19 Miles To Go

7.05 GV 87
Stay On
Sylvan

Wingate



5.64 GV 99
Stop At
Herman



3.30 GV 110
Sheeler



2.68 GV 76
Bush



8.13 GV 88
Trolz



8.53 GV 100
Stop At
Wellwood



4.29 GV 111
Stop At
Onsted



3.32 GV 77
McClure




9.00 GV 89
Sharon Hollow




9.43 GV 101
Ayers



5.28 Turn Left 112
Onto Brooks




5.70 GV 78
Stop At
Loveland




9.17 GV 90
Walker




11.05 PR 102
Stop At
US 12




6.29 GV 113
Stop At
Stephenson



6.98 GV 79
Stop At
Cavanaugh Lake
Loveland
Becomes Notten
Other Side Of
Cavanaugh Lake



10.39 GV 91
Stop At
Jacob



11.95 Stop At 103
GAS
On Left



7.29 GV 114
Stop At
Slee




8.26 GV 80
Stay On
Notten

Kilmer




11.38 GV 92
Stop At
Easudes




Reset 10

110.31 Miles - 16.84 Miles To Go


00.00 Reset At 104
Flagpole
Turn Left
Onto US 12



8.29 GV 115
Teachout



9.85 PR 81
Stop At
Old US 12




12.36 GV 93
Sharon Hollow



0.75 PR 104
Sports Park Dr



9.26 GV 116
Hawkins




Reset 8

85.81 Miles - 41.37


0.50 GV 82
Hayes




12.55 PR 94
Stop
Turn Right
Stay On
Sharon Hollow



0.93 GV 105
Brighton



10.30 GV 117
Stop At
Shepherd



Reset 9

98.36 Miles - 28.79 To Go

2.71 GV 83
Stop At
Heim



1.00 PR 95
Stop At
Sharon Valley



1.71 GV 106
Stop At
Marsh




10.59 GV 118
Stop At
US 223



3.17 GV 84
Stop At
Grass Lake



1.97 GV 96
Lamb



2.03 Marsh 107
Becomes PR



11.30 GV 119
Woerner




4.44 GV 85
Stay On
Grass Lake




3.62 PR 97
Stop At
Austin



2.25 PR 108
Stop At
Springville




12.22 PR 120
Woerner
Becomes PR



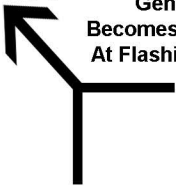
14.11

PR ¹²¹
Stop At
Geneva



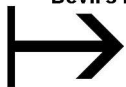
14.65

PR ¹²²
Geneva
Becomes Manitou
At Flashing Light



15.88

PR ¹²³
Devil's Lake Hwy



16.84

END ¹²⁴
At
Devil's Lake
Access

