



**DEVIL'S LAKE
TO
HELL & BACK
ADVENTURE RIDE**

Manitou Beach
Michigan
Version January 2012
127.15 Miles
70% Gravel
30% Paved Road

Warning!

Use of this guide is at
your own risk.

There are hazards and other
items not listed and they will
be encountered by you.

This course contains public
roads, highways and trails.

Conditions of these are
beyond the control of those
that developed this guide.

You are responsible for your
actions and your compliance
with any applicable laws.

**By using this guide you agree
to not hold the developers
liable for any type of
misfortune you experience.**

*If you do not agree, dispose
of this guide immediately.*

LEGEND

PR.....Paved Road

GV.....Gravel Road


DT.....Dirt Road

NOTE

On Any Intersection Pictograph,
Always Enter From The
Bottom Vertical Line.



2.18 PR 2
Round Lake Hwy
Left At
Flashing Light



5.38 PR 3
Stop At
US 223



5.63 PR 4
Round Lake Hwy



6.03 GV 5
Morley



7.04 GV 6
Parker



8.07 GV 7
Stop At
Vischer



8.56 GV 8
Marr



9.05 GV 9
Stop At
Prospect Hill



10.14 GV 10
Grassy Lake
(Natural Beauty Road)



11.45 GV 11
Stop At
Brix



12.30 PR 12
Stop At
US 12



Reset 1

12.3 Miles - 114.85 Miles To Go

0.45

PR

13

Brooklyn Rd



2.00

GV

14

Daugherty



2.38

PR

15

Stop At
M 50



3.00

PR

16

Stop At
Monroe Pike



4.41

PR

17

Stop At
Wamplers Lake
(M 24)



5.84

PR

18

Antcliff



7.09

PR

19

Stop At
Case



7.83

GV

20

Wolf Lake



9.53

GV

21

Left On Palmer
Stop At Wolf Lake
Stay On Wolf Lake



10.07

PR

22

Stop At
Austin
Wolf Lake
Becomes PR



Reset 2

23 Miles - 104.15 Miles To Go

0.35

PR

23

Stop At
Sharon Valley



2.88



PR 24
Orban

3.37



GV 25
Burch

4.61



PR 26
Stop At
Phal
Burch
Becomes PR

7.07



PR 27
Stop At
South St
Burch
Becomes Lake St

7.17



PR 28
Stop At
Michigan

7.64



PR 29
Traffic Light
At Union
Union Becomes
Mt. Hope At 7.85

10.15



Stop At 30
GAS
On Left

Reset 3

33.15 - 94 Miles To Go
22.99 Miles To Next Gas
77.16 Miles To Last Gas

00.00



Reset At
North Exit
Of Gas
Turn Left
Onto Mt. Hope

0.92



GV 31
Katz

1.66



GV 32
Stop At
Glenn

2.90



GV 33
Stop At
Maute

4.72



GV 34
Stop At
Clear Lake
Maute Becomes
Green Rd

6.03



GV 35
Stop At
Loveland

6.31



GV 36
Stay On
Loveland

6.51



GV 37
McClure
Turn Right
Onto McClure

7.84



Restroom 38
On Right
DNR
Station
On Left

8.90



GV 39
Stop At
Bush

9.55



PR 40
Stop At
Waterloo

Reset 4

42.7 Miles - 84.45 Miles To Go

1.24



GV 41
Cassidy

4.46



GV 42
Stop At
Roe & Cassidy
Stay On
Cassidy

4.55




Roe

GV 43
Stay On
Cassidy

5.35




GV 44
Stop At
Beeman

5.85  GV 45
Boyce

7.45  GV 46
Stop At
M 52

9.00  GV 47
Stop At
Roepke


10.72  PR 48
Stop At
Williamsville

11.04  GV 49
Ropke

12.17  PR 50
Stop At
Doyle

12.33  PR 51
Doyle
Becomes
Unadilla


12.86  PR 52
Church

13.31  PR 53
Stop At
Main
(Hwy 106)

13.44  Stop At
GAS
On Right 54

Reset 5

56.14 Miles - 71.01 Miles To Go
54.17 Miles To Next Gas

00.00  Reset At
West Exit
Of Gas And
Reverse Course

00.10

PR
Church

55



00.53

PR
Unadilla

56



1.12

PR
Doyle

57



4.16

Doyle
Becomes GV
USE CAUTION!

58



5.34

GV
Stop At
Kelly

59



6.22

PR
Stop At
Patterson Lake
(D 32)

60



6.38

WELCOME
TO HELL

61



Reset 6

62.52 Miles - 64.63 Miles To Go

00.00

Reset At
East Exit
Of Parking Lot
For Dam Site Inn
Turn Right
Onto
Patterson Lake
(D 32)



0.10

GV
Silver Hill

62



0.54



GV
Tiplady

63

2.51



GV
Stop At
Toma

64

5.00



PR
Stop At
Territorial

65

5.22



GV
Brand

66

5.80



GV
Turn Right
Onto Quigley

67

6.54



GV
Stop At
Dexter Town Hall

68

7.48



GV
Stop At
Madden

69

8.49



GV
Stop At
Colby

70

8.72



GV
Donner

71

9.54



GV
Stop At
Island Lake

72

9.77



GV
Waterloo

73

12.55



GV
Stop At
Werkner

74

13.44



PR
Stop At
M 52

75

Reset 7

75.96 Miles - 51.19 Miles To Go

2.68



GV
Bush

76

3.32



GV
McClure

77

5.70



GV
Stop At
Loveland

78

6.98



GV
Stop At
Cavanaugh Lake
Loveland
Becomes Notten
Other Side Of
Cavanaugh Lake

79

8.26



GV
Stay On
Notten

80

9.85



PR
Stop At
Old US 12

81

Reset 8

85.81 Miles - 41.37

0.50



GV
Hayes

82

2.71



GV
Stop At
Heim

83

3.17



GV
Stop At
Grass Lake

84

4.44



GV
Stay On
Grass Lake

85

5.49



GV
Stop At
Sylvan

86

7.05

Wingate



GV
Stay On
Sylvan

87

8.13



GV
Trolz

88

9.00



GV
Sharon Hollow

89

9.17



GV
Walker

90

10.39



GV
Stop At
Jacob

91

11.38



GV
Stop At
Easudes

92

12.36



GV
Sharon Hollow

93

12.55



PR
Stop
Turn Right
Stay On
Sharon Hollow

94

Reset 9

98.36 Miles - 28.79 To Go

1.00



PR
Stop At
Sharon Valley

95

1.97



GV
Lamb

96

3.62



PR
Stop At
Austin

97

4.12



GV
Noggles

98

5.64



GV
Stop At
Herman

99

8.53



GV
Stop At
Wellwood

100

9.43



GV
Ayers

101

11.05



PR
Stop At
US 12

102

11.95



Stop At
GAS
On Left

103

Reset 10

110.31 Miles - 16.84 Miles To Go

00.00



Reset At
Flagpole
Turn Left
Onto US 12

0.75



PR
Sports Park Dr

104

0.93



GV
Brighton

105

1.71



GV
Stop At
Marsh

106

2.03



Marsh
Becomes PR

107

2.25



PR
Stop At
Springville

108

3.05



PR
Stop At
M 50

109

3.30



GV
Sheeler

110

4.29



GV
Stop At
Onsted

111

5.28



Turn Left
Onto Brooks

112

6.29



GV
Stop At
Stephenson

113

7.29



GV
Stop At
Slee

114

8.29



GV
Teachout

115

9.26



GV
Hawkins

116

10.30



GV
Stop At
Shepherd

117

10.59



GV
Stop At
US 223

118

11.30



GV
Woerner

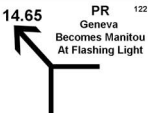
119

12.22



PR
Woerner
Becomes PR

120



**DEVIL'S LAKE
TO
HELL & BACK
ADVENTURE RIDE**

Manitou Beach

Michigan

Version January 2012

127.15 Miles

70% Gravel

30% Paved Road